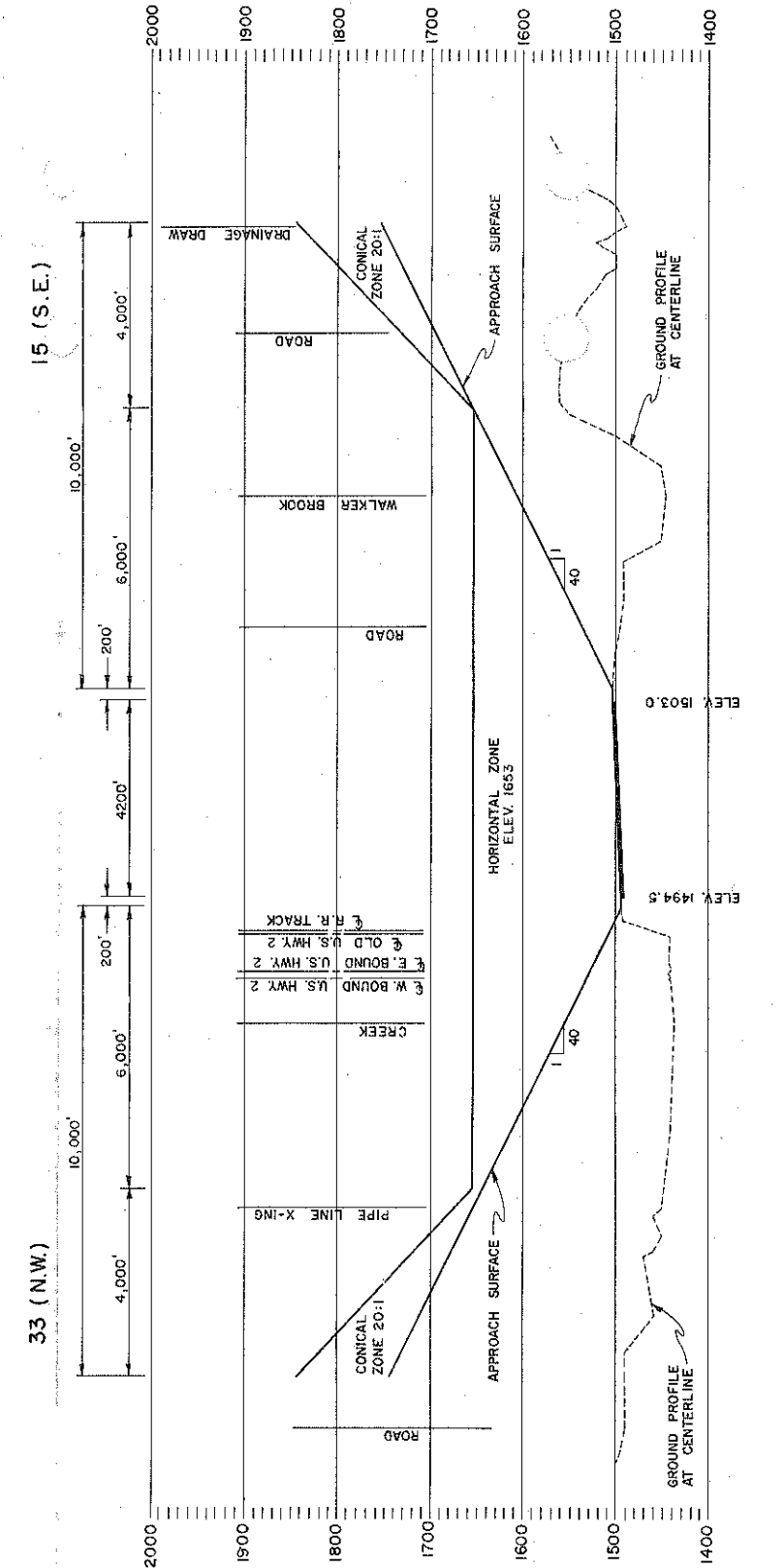


REVISIONS AND AMENDMENTS		
DATE	DESCRIPTION	BY

I HEREBY CERTIFY THAT THIS PLAN WAS PREPARED BY ME AND THAT I AM A DULY REGISTERED PROFESSIONAL ENGINEER UNDER THE LAWS OF THE STATE OF MINNESOTA.
 DATE *October 13, 1978* REG. NO. *2811*
 WIDSETH SMITH HOLTING & ASSOCIATES, INC.
 CROOKSTON, MINNESOTA

RUNWAY 15-33



NOTES

1. AIRPORT ELEVATION 1503 SEA LEVEL DATUM
2. THE AERIAL CONTOURS ILLUSTRATE THE HEIGHT LIMITATIONS WITHIN EACH IMAGINARY SURFACE. THE CONTOURS ARE ON SEA LEVEL ELEVATION DATUM.
3. A SLOPE, SUCH AS 40:1 EXPRESSES THE HORIZONTAL DISTANCE OF 40 FEET TO THE VERTICAL DISTANCE OF 1 FOOT.
4. RUNWAY 15-33 HAS APPROACH SURFACE SLOPES OF 40:1
5. EXISTING TOPOGRAPHIC SYMBOLS ARE THOSE USED BY THE U.S. GEOLOGICAL SURVEY.

LEGEND

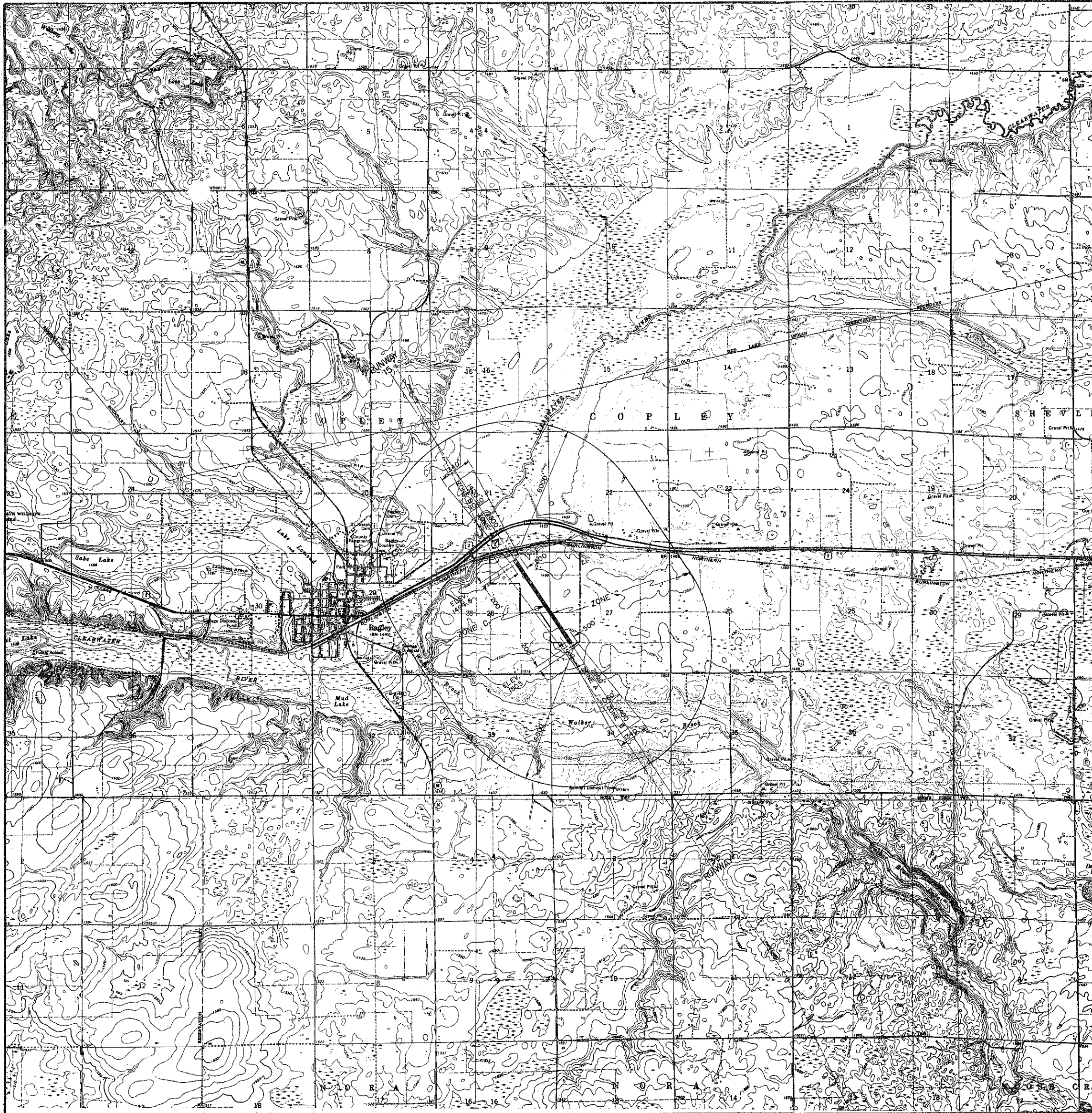
- AIRPORT BOUNDARY ———
 - TOPOGRAPHIC CONTOURS ———
 - AERIAL CONTOURS ———
- FROM US GEOLOGICAL SURVEY MAP-
 15 MINUTE SERIES
 BAGLEY, MINNESOTA 1969 ZERKEL NW 1969
 SHEVLIN, MINNESOTA 1969 UPPER RICE LAKE 1969

OCTOBER, 1978

BAGLEY, MINNESOTA MUNICIPAL AIRPORT ZONING MAP
 (PART OF THE MUNICIPAL AIRPORT ZONING ORDINANCE)

ADOPTED BY THE CITY OF BAGLEY
 THIS *24th* DAY OF *February*, 1978: *Carl Anderson*
 PUBLISHED IN THE FARMERS INDEPENDENT THIS *9th* DAY OF *March*, 1978

RECOMMENDED BY AIRPORT ZONING BOARD
 THE *14th* DAY OF *January*, 1978
Charles A. Peterson
 CHAIRMAN

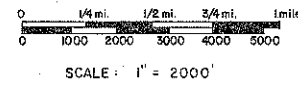


REVISIONS AND AMENDMENTS		
DATE	DESCRIPTION	BY

I HEREBY CERTIFY THAT THIS PLAN WAS PREPARED BY ME AND THAT I AM A DULY REGISTERED PROFESSIONAL ENGINEER UNDER THE LAWS OF THE STATE OF MINNESOTA.

Edward L. Smith
 DATE *October 18, 1977* REG. NO. 5816

WIDSETH SMITH HOLTZ & ASSOCIATES INC.
 CROOKSTON, MINNESOTA



- NOTES**
- AIRPORT ELEVATION 1503 SEA LEVEL DATUM
 - THE AERIAL CONTOURS ILLUSTRATE THE HEIGHT LIMITATIONS WITHIN AN IMAGINARY SURFACE. CONTOURS ARE ON SEA LEVEL DATUM.
 - A SLOPE SUCH AS 40:1 EXPRESSES THE HORIZONTAL DISTANCE OF 40 FEET TO THE VERTICAL DISTANCE OF 1 FOOT.
 - RUNWAY 15-33 HAS APPROACH SURFACE SLOPES OF 40:1
 - EXISTING TOPOGRAPHIC SYMBOLS ARE THOSE USED BY THE U.S. GEOLOGICAL SURVEY.

- LEGEND**
- TOPOGRAPHIC CONTOURS 1550
 AERIAL (IMAGINARY CONTOURS) 1600
- FROM U.S. GEOLOGICAL SURVEY MAP:
 15 MINUTE SERIES
 BAGLEY, MINNESOTA 1969
 SHEVLIN, MINNESOTA 1969
 ZERKEL NW 1969
 UPPER RICE LAKE 1969
- ESTABLISHED LAND USE ZONES (Referenced to Ordinance)**

- ZONE A
- ZONE B
- ZONE C (BY DEFINITION)

OCTOBER, 1977

BAGLEY, MINNESOTA MUNICIPAL AIRPORT ZONING MAP
 (PART OF THE MUNICIPAL AIRPORT ZONING ORDINANCE)

ADOPTED BY THE CITY OF BAGLEY
 THIS *24* DAY OF *February*, 1978
Earl W. Johnson
 MAYOR

RECOMMENDED BY AIRPORT ZONING BOARD
 THIS *16* DAY OF *January*, 1978
Charles E. Peterson
 CHAIRMAN

Published in the FARMERS INDEPENDENT this *24* day of *March*, 1978.